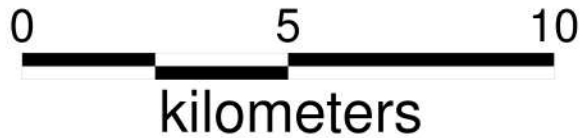
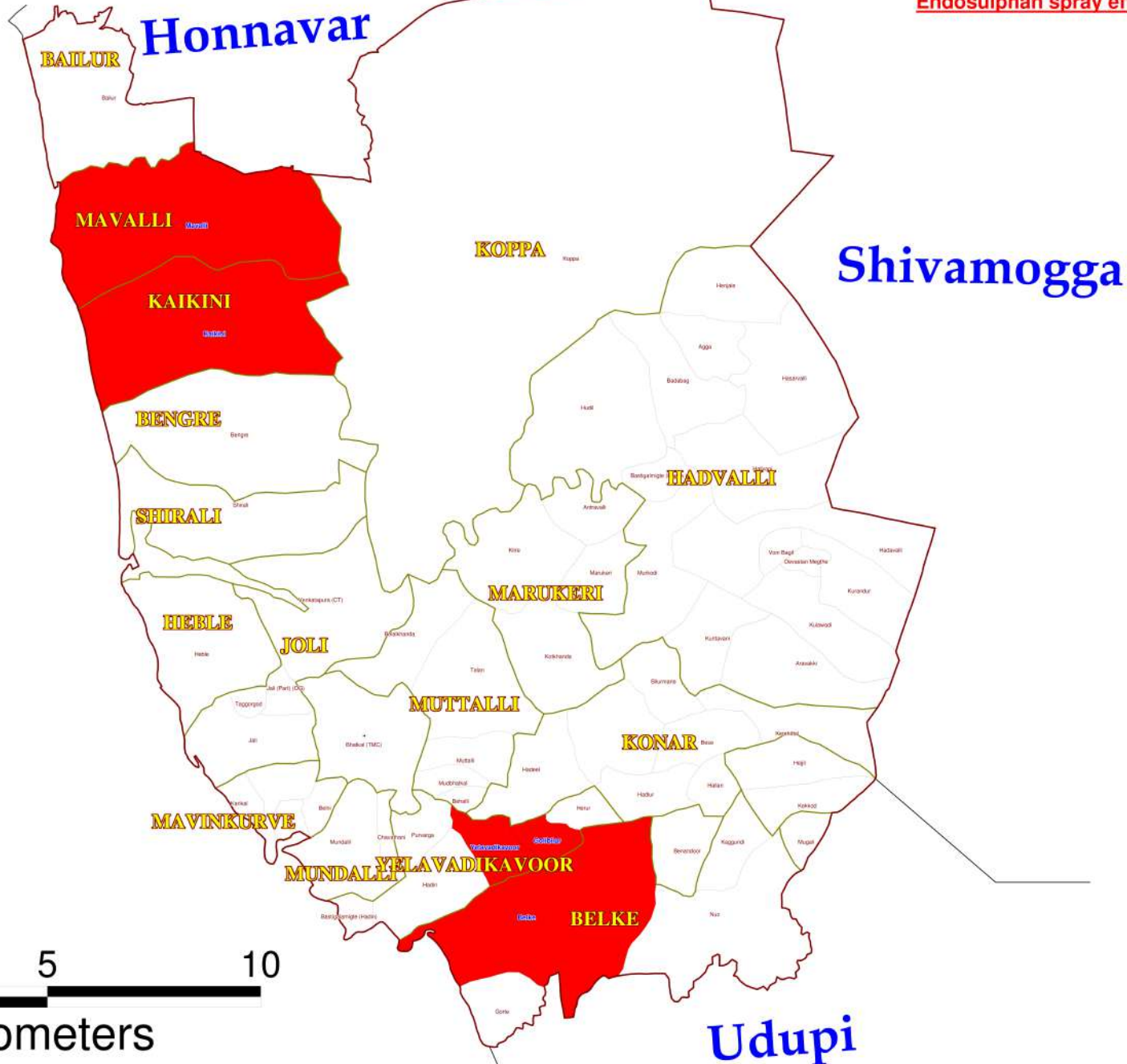


BHATKAL TALUK

Endosulphan spray effected villages



Arabian Sea



Legend

- Taluk Boundary
- G P Boundary
- Village Boundary
- Endosulphan effected village

Prepared for : The President, KSCPCR, Bengaluru

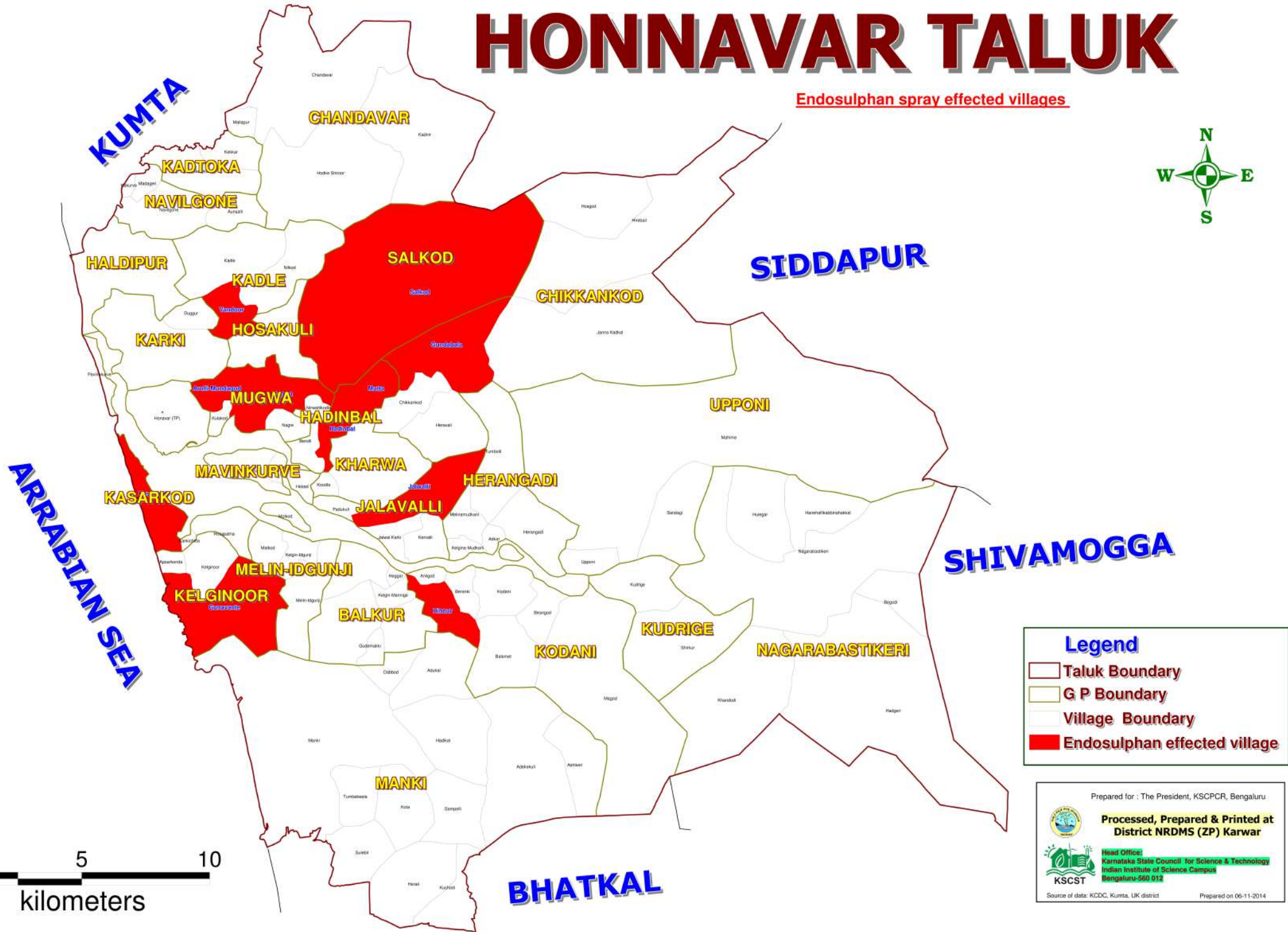
**Processed, Prepared & Printed at
District NRDMs (ZP) Karwar**

KSCST
Head Office
Karnataka State Council for Science & Technology
Indian Institute of Science Campus
Bengaluru-560 012

Source of data: KCDC, Kurnta, UK prepared on 05-11-2014

HONNAVAR TALUK

Endosulphan spray effected villages



Legend

- Taluk Boundary
- G P Boundary
- Village Boundary
- Endosulphan effected village

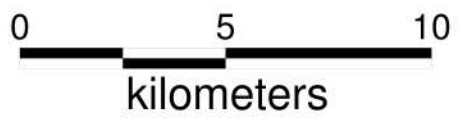
Prepared for : The President, KSCPCR, Bengaluru

Processed, Prepared & Printed at District NRDMs (ZP) Karwar

Head Office:
Karnataka State Council for Science & Technology
Indian Institute of Science Campus
Bengaluru-560 012

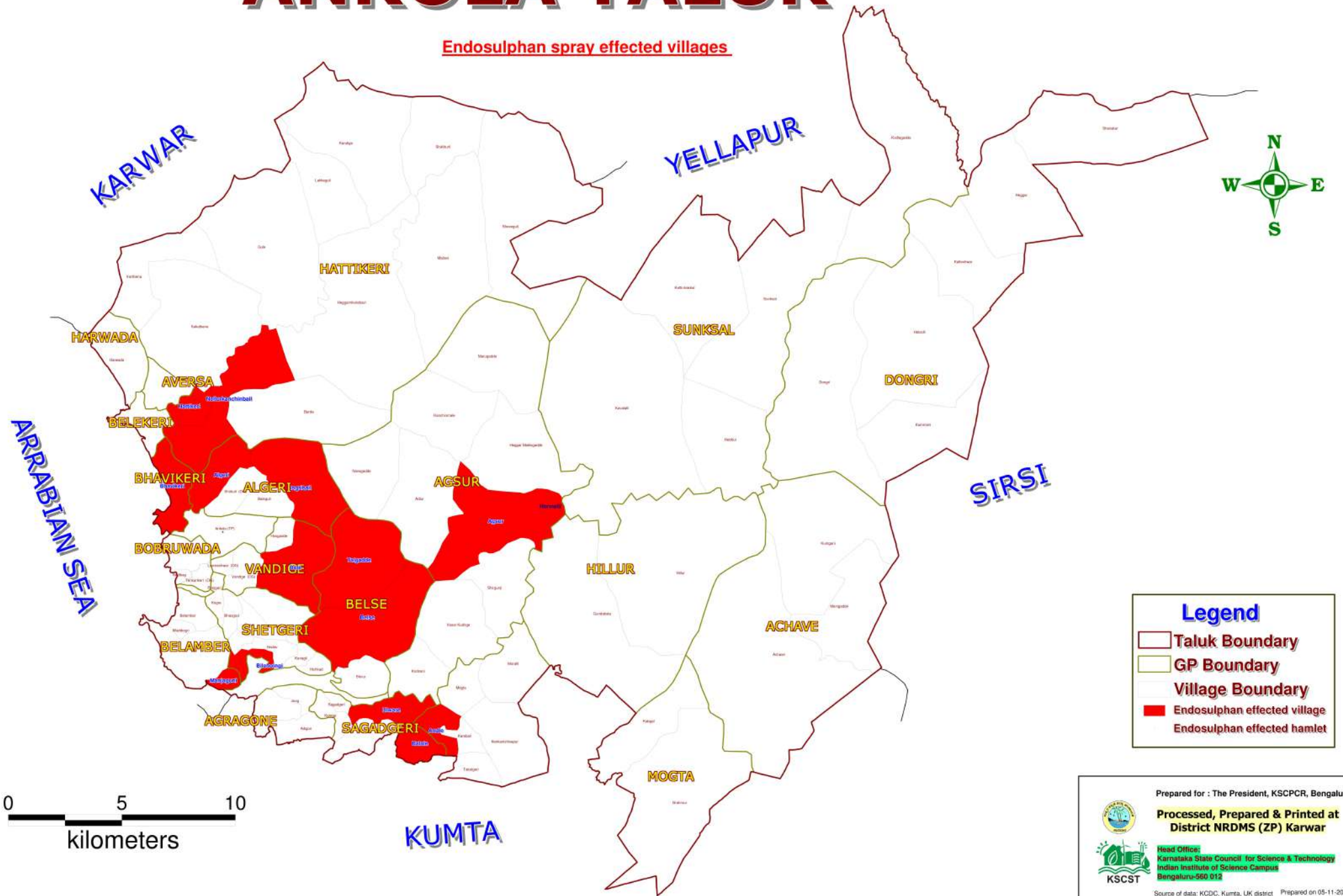
KSCST

Source of data: KCDC, Kumta, UK district Prepared on 06-11-2014



ANKOLA TALUK

Endosulphan spray effected villages



Legend

- Taluk Boundary
- GP Boundary
- Village Boundary
- Endosulphan effected village
- Endosulphan effected hamlet

Prepared for : The President, KSCPCR, Bengaluru

**Processed, Prepared & Printed at
District NRDMs (ZP) Karwar**

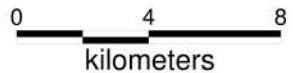
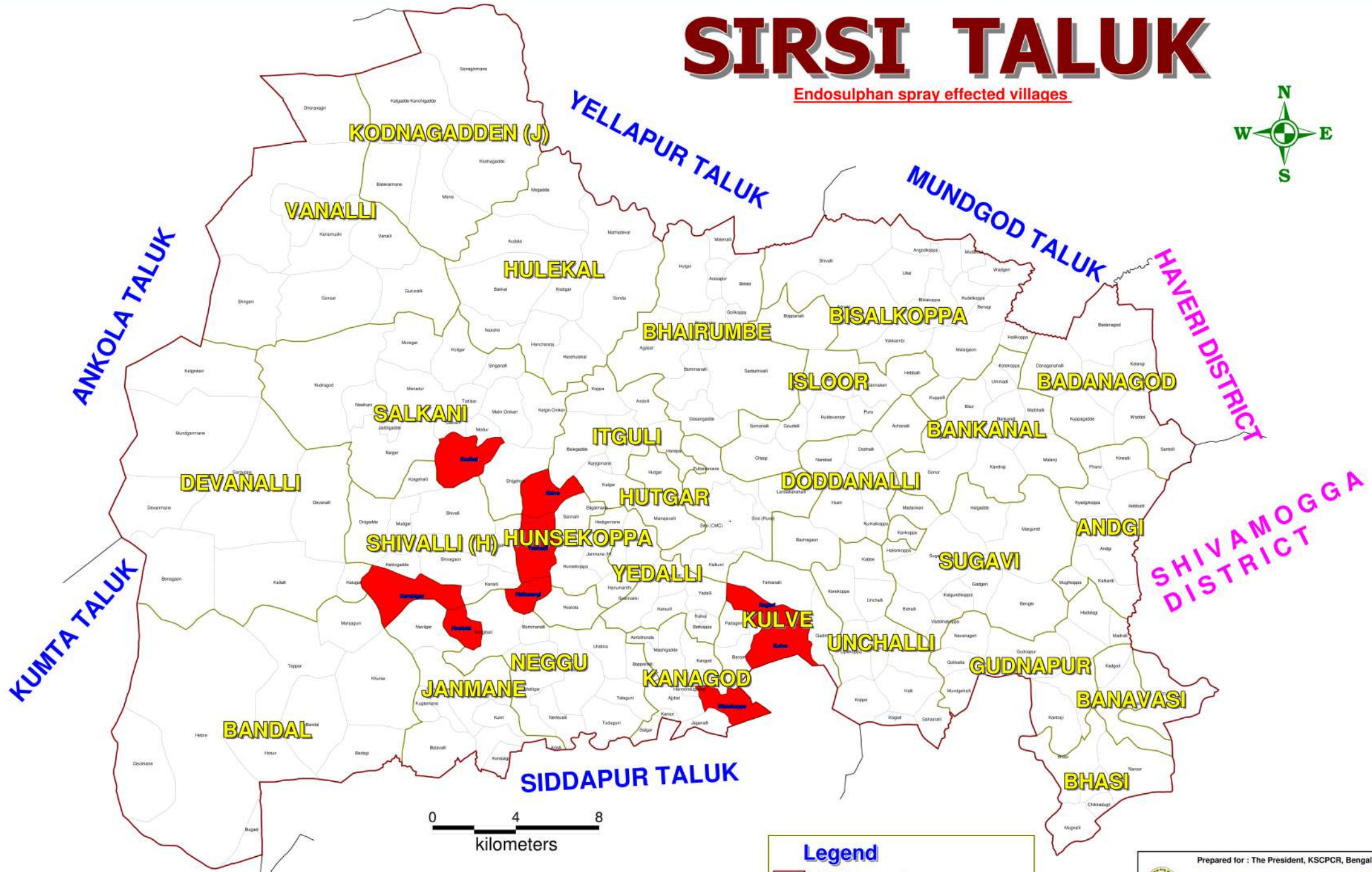
Head Office:
Karnataka State Council for Science & Technology
Indian Institute of Science Campus
Bengaluru-560 012

KSCST

Source of data: KCDC, Kumta, UK district Prepared on 05-11-2014

SIRSI TALUK

Endosulphan spray effected villages



Legend

- Taluk Boundary
- G P Boundary
- Village Boundary
- Endosulphan effected village

Prepared for : The President, KSCPCR, Bengaluru

Processed, Prepared & Printed at
District NRDMs (ZP) Karwar

Head Office:
Karnataka State Council for Science & Technology
Indian Institute of Science Campus
Bengaluru-560 012

KSCST

Source of data: KCDC, Kumta, UK district Prepared on 14-11-2014